

Sightseeing Attractions and City Map
Frankfurt Information



Sightseeing Attractions

Römerberg and surroundings

U 4 Dom/Römer, 11, 12, 14 Römer/Paulskirche

1 Römerberg, Ostzeile and St Nicholas Church ▶ M 16
Time-honoured old town with the Fountain of Justice at its centre; attractions include a memorial plaque recalling the book-burnings of 1933, a reconstructed historical housing row and the old town chapel; for hundreds of years, the plaza was used to hold markets, fairs, tournaments, festivals and executions.

2 Römer Town Hall ▶ M 16
Patrician's house with a three-gabled roof; place of deliberation before imperial elections; Frankfurt's town hall since 1405.

3 New Frankfurt Old Town ▶ M 16
Old town quarter recently reconstructed according to historical blueprints; it is situated along the former coronation route between Frankfurt Cathedral and Römer Town Hall.*
* See close-up map on back page.

4 Emperors' Cathedral ▶ M 16
Gothic-style cathedral dedicated to St Bartholomew; official electoral site of kings of the Holy Roman Empire of German Nations from 1356 onwards.

Amazing view: The 95-metre-tall Cathedral Tower offers visitors magnificent panoramic views of the city.

5 St Paul's Church ▶ M 16
Protestant church consecrated in 1833; site of the first German national assembly, held in 1848; today, used by the City of Frankfurt as a special events venue.

6 Carmelite Monastery ▶ N 15
Monastery complex built in the 13th century; now home of the Institute of City History and the Archaeological Museum; the 16th-century frescos situated in the cloister are particularly impressive.

7 St Leonhard's Church ▶ N 16
13th-century pilgrims' church situated on the Way of St James; superb example of Staufferian architecture.

8 Eiserner Steg ▶ N 16
Erected in 1868, this iron footbridge connects Frankfurt's old town with the city district of Sachsenhausen. Offering great views of the skyline and museum embankment, it also serves as the departure point for river cruises (Primus Line/KD Rheinschiffahrt); tickets are available at the ticket offices along the Main Quay ▶ N 16 as well as at the Tourist Information Office Römer ▶ M 16.

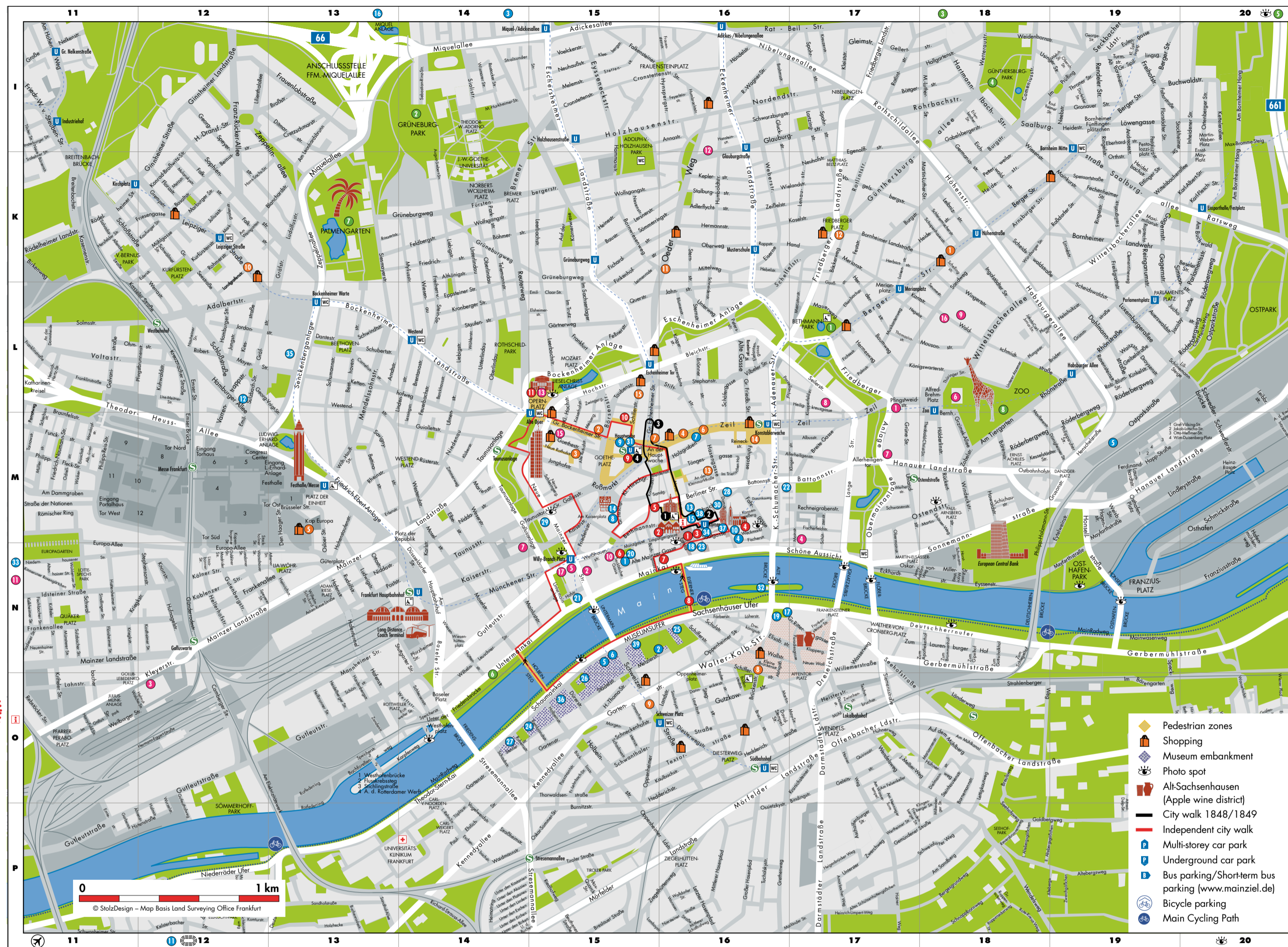
Hauptwache and surroundings

S 1, 2, 3, 4, 5, 6, 8, 9, U 1, 2, 3, 6, 7, 8 Hauptwache

9 Hauptwache ▶ M 15
Frankfurt's former main guard station was once the "home" of many infamous criminals. Transformed into a café at the start of the 20th century, it now serves as an excellent starting point for shopping sprees along the Zeil pedestrian promenade, Goethestraße or the Freßgäss', Frankfurt's famous culinary mile.

10 Stock Exchange ▶ M 15
Europe's second-largest stock exchange, featuring a "bull and bear" sculpture outside the 19th-century building; renovated Deutsche Börse Visitors Centre with views of the trading floor.

11 Alte Oper ▶ L 15
Famous concert and congress venue, erected in the 19th century; destroyed during World War II, rebuilt in 1981.



- Pedestrian zones
- Shopping
- Museum embankment
- Photo spot
- Alt-Sachsenhausen (Apple wine district)
- City walk 1848/1849
- Independent city walk
- Multi-storey car park
- Underground car park
- Bus parking/Short-term bus parking (www.mainziel.de)
- Bicycle parking
- Main Cycling Path

Museums and the Museum Embankment

Here, ancient sculptures, old masterpieces, modern art and fascinating history are all just a short walk from one another. Frankfurt is home to one of Germany's leading museum landscapes, featuring a museum embankment that is unique in all of Europe.

Frankfurt Card Holders of the Frankfurt Card pay reduced-price admission to many of the city's museums.

- 1 Archaeological Museum Frankfurt ▶ N 15
- 2 Bible Experience Museum ▶ N 15/16
- 3 Anne Frank Education Centre ▶
- 4 Caricatura Museum Frankfurt ▶ M 16
- 5 German Architecture Museum (DAM)/Conversion ▶ N 15
- 5 DAM OSTEND/Interim Site ▶ M 19
- 6 German Film Museum ▶ N 15
- 7 German Museum of Culinary Art and Table Culture ▶ M 16
- 8 Museum of German Romanticism ▶ M 15

- 9 Dialogmuseum ▶ M 15
- 10 Cathedral Museum ▶ M 16
- 11 Eintracht Frankfurt Museum ▶
- 12 Experiminta ScienceCenter FrankfurtRheinMain ▶ L 12
- 13 FFF – Fotografie Forum Frankfurt ▶ M 16
- 14 Frankfurt Goethe Museum and Goethe-House ▶ M 15
- 15 Frankfurt Art Association ▶ M 16
- 16 Money Museum of the German Bundesbank ▶
- 17 Hindemith Cabinet in the Cowherd's Tower ▶ N 16/17
- 18 Historical Museum Frankfurt ▶ M/N 16
- 19 Icon Museum Frankfurt ▶ N 16
- 20 Institute for the History of Frankfurt, Carmelite Monastery ▶ N 15
- 21 Jewish Museum Frankfurt ▶ N 15
- 22 Jewish Museum/Museum Judengasse ▶ M 16/17
- 23 Young Museum Frankfurt ▶ M/N 16
- 24 Museum of Ancient Sculpture ▶ O 14/15
- 25 Museum of Applied Arts ▶ N 16
- 26 Museum of Communication Frankfurt ▶ O 15

Discover Frankfurt with tips tailored just for you plazy.travel

Plazy – The art of lazy planning
How long are you in Frankfurt? What are you interested in? How well do you know the city? Say hello to Plazy, your personal travel guide. Find the most interesting locations and take advantage of an array of insider's tips – quickly, easily and online. frankfurt.plazy.travel

- 27 Museum Giersch of Goethe University ▶ O 14
- 28 Museum MMK of Modern Art ▶ M 16
- 29 Museum MMK of Modern Art – Tower ▶ M 15
- 30 Museum MMK of Modern Art – Zollamt ▶ M 16
- 31 Museum of Modern Electronic Music (MOMEM) ▶ M 15
- 32 Partikus ▶ N 16
- 33 Porcelain Museum Frankfurt ▶
- 34 Schirn Kunsthalle Frankfurt ▶ M 16
- 35 Senckenberg Museum of Natural History ▶ L 13
- 36 Städel Museum ▶ O 15
- 37 Stoltze-Museum der Frankfurter Sparkasse ▶ M 16
- 38 Struwwelpeter Museum ▶ M 16
- 38 Museum of World Cultures ▶ N 15



Favourite places: Frankfurt museums, galleries and exhibition venues

Frankfurt Shopping

Shopping centres and shopping streets

- 1 Berger Straße ▶ L 17 – I 19
Trendy and individual, with plenty of bars and pubs for a late drink
- 2 Freßgäss' ▶ M 15
Delicatessens, bistros, restaurants and more
- 3 Goethestraße ▶ M 15, luxuriously exclusive
- 4 Shopping-Center MyZeil ▶ M 16
Spectacular multi-storey shopping mall
- 5 Skyline Plaza ▶ M 13
Modern shopping mall near the Frankfurt fairgrounds
- 6 Zeil ▶ M 16/17
Frankfurt's main shopping street and pedestrian zone
- 7 Galeria ▶ M 15/16, Hauptwache
Department store featuring a restaurant with rooftop terrace and impressive views of the nearby banking high-rises
- 8 Brücken-/Wallstraße ▶ N/O 16, fashion boutiques and more
- 9 Schweizer Straße ▶ N 15 – O 16
Trendy shopping mile bristling with shops, delicatessens, cafés and restaurants
- 10 Leipziger Straße ▶ K 12
Fashionable shopping street near Bockenheimer Warte featuring up-and-coming fashion labels, cafés and restaurants
- 11 Oeder Weg ▶ L 16 – L 15
Popular shopping mile near Eschenheimer Turm, trendy shops, cafés and restaurants

Farmers' markets

- 12 Weekly Market Friedberger Platz ▶ K 17
Street-food, wine stalls and more, Fri: 10:00 am to 8:00 pm
- 13 Kleinmarkthalle ▶ M 16
Mon – Fri: 8:00 am to 6:00 pm, Sat: 8:00 am to 4:00 pm, featuring regional and international delicacies
- 14 Farmers' Market Konstablerwache ▶ M 16
Held in downtown Frankfurt every Thursday: 10:00 am to 8:00 pm and Saturday: 8:00 am to 5:00 pm
- 15 Schillermarkt ▶ L/M 15
Held in the city centre every Friday: 9:00 am to 6:30 pm

Bric-a-brac: Flea markets take place every Saturday from 9:00 am until 2:00 pm, alternating between Schaumainkai ▶ N/O 15 and Lindleystraße ▶ M 19/20.

Famous Landmarks of the Freedom Movement of 1848/1849

- 1 St Paul's Church ▶ M 16
Consecrated in 1833, this church served as the meeting place of the first German national assembly, held in 1848/1849. In 1849, the first German constitution featuring the "basic human rights of the German people" was ratified here in Frankfurt. This work served as the foundation of the Weimar Constitution of 1919 and the basic laws of the Federal Republic of Germany of 1949. Used today as a special events venue, the site is famously known as the "cradle of German democracy".
- 2 Stoltze Fountain ▶ M 16
Located in the New Frankfurt Old Town, this fountain is dedicated to the Frankfurt dialect poet, satirist and liberal thinker, Friedrich Stoltze (1816 – 1891). With his liberally minded magazine, "Frankfurt Lantern", he actively promoted the ideals behind the Revolution of 1848/1849.
- 3 Thurn und Taxis Palace ▶ M 15/16
Seat of Germany's parliament, the "Bundestag", from 1815; place of assembly of the 41 states of the German Federation from 1816 until 1866, thus also known as the Federal Palace; the building briefly served as the home of the provisional government in 1848/1849.
- 4 Hauptwache ▶ M 15
Many infamous criminals were incarcerated at Frankfurt's former main police station. In 1833, it was the site of an attempted coup, the so-called "Storm of the Frankfurt Guard Station". This uprising was an attempt at provoking a national revolution by force of arms. Today, the building is a popular café.

Discover the region for next to nothing!



Discounts on more than 60 attractions

Information and Tickets: www.frankfurt-rhein-main.de/en/rmc




UEFA EURO 2024 – FRANKFURT HOST CITY! 4 WEEKS, 51 GAMES, 1 FAN ZONE!

Frankfurt is one of ten official host cities of the UEFA EURO 2024. With its spectacular Fan Zone Mainufer, the metropolis on the River Main provides fans with both a scenic setting and an extraordinary atmosphere for experiencing this year's European football championships. Themed "United by Football. Vereint im Herzen Europas" and running from 14th June to 14th July, this vast open-air football festival welcomes guests from all around the globe to enjoy a magnificent celebration of sport and culture.

Situated between the "Friedensbrücke" and "Eiserner Steg" footbridges, the Fan Zone invites fans to watch all 51 matches of the tournaments live and uncut on a total of ten LED screens. Those interested in getting involved in the action have a "Floating Pitch" – a small-scale football field swimming on the River Main – available for showing off their skills. Four performance stages and numerous activity spaces promise to offer a colourful programme of events for the entire family and fans of all ages. Admission to the **Fan Zone Mainufer**, which has been developed to be both sustainable and barrier-free, is free of charge!



#UEFAEURO2024
#hostcityfrankfurt



Old Frankfurt and the New Old Town

Opened in 2018, the New Frankfurt Old Town consists of 15 faithful reconstructions and 20 new buildings; here, various decorative elements from former times have been returned to their original locations; museums, restaurants and shops transform the quarter into a lively "new" urban location.

"Goldene Waage" ▶ M 16
Erected between 1618 and 1621, later reconstructed true to the 18th-century version, replete with a rooftop terrace; the wood of the timber-frame construction is 200 to 300 years old; today's building is home to a ground-level café and part of the Historical Museum Frankfurt on the upper level.

Municipal Centre (Stadthaus) and Imperial Palace ▶ M 16
This brand-new municipal centre is used as an event venue and place of encounters; the remnants of an ancient palace ("Kaiserpalatz francoford") are protected by a superstructure that preserves the archaeological remains of Frankfurt's earliest urban history, which includes Roman times, the Carolingian era and the High Middle Ages.



"Hühnermarkt"
This grand dwelling was originally built at the start of the 14th century; to enable access to the laneway behind it, the ground floor had to be open; it was painted red in the late 18th/early 19th century; long butchery tradition, with a butcher's shop remaining in business here to this very day.

"Goldenes Lämmchen" incl. Interior Courtyard and Madonna ▶ M 16
First official mention in the 14th century; one of Frankfurt's best-known fair locations; used as a theatre in the 18th century; today's building houses the citizens' advice centre and a number of apartments; the Madonna dates from the 15th century; the original was replaced in 1911, it is now found in the Historical Museum.

"Haus zu den drei Römern" ▶ M 16
New construction, narrower than the historical model due to the presence of existing buildings; gold-framed banners were taken over from the old building; the façade is decorated with architectonic building elements from the original houses; red sandstone arcades feature cracks and chipping from war; there's also a café on the ground floor.

Coronation Route ▶ M 16
This route leads from Cathedral Square to the Römerberg. After the coronation ceremonies at Frankfurt Cathedral, a royal procession including the new emperor would take this path to the Römer, Frankfurt's historical town hall.

"Hühnermarkt" ▶ M 16
Picturesque plaza featuring the Friedrich Stoltz Fountain; the original fountain was inaugurated at the same location in 1895.

Modern Frankfurt – Skyline & Rooftops

When Ernst May brought a modern architectural style to Frankfurt's cityscape with his "New Frankfurt" concept, the city finally gained recognition for its progressive architecture. Today, the skyline defines Frankfurt's cityscape, with its many rooftops offering spectacular views of the metropolis.

High-rises
Commerzbank Tower ▶ M 15
259 m, Germany's tallest skyscraper, not open to the public. Architect: Sir Norman Foster. Nine in-house gardens, each 15 m high; the world's first green skyscraper when built, still considered a "green building" to this day.

Messeeturm ▶ M 13
256.5 m, post-modern style, not open to the public. Architect: Helmut Jahn. Known as "the pencil" due to its form; one of very few German buildings with its own postcode, featuring the famous "Hammering Man" sculpture, created by the American artist, Jonathan Borofsky.

Main Tower ▶ M 15
200 m, open to the public; rooftop observation platform with panoramic views; restaurant; one of Germany's fastest lifts.

Skytower/European Central Bank (ECB) ▶ N 18
185 m, not open to the public; high-rise tower and monument-listed market hall (New Frankfurt).

Rooftop Bars (seasonally open)
CityBeach/CityAlm ▶ M 16
Rooftop of the Konstablerwache car park, transformed from April/May into "CityBeach" with pools, beach and deck chairs; CityAlm from November, featuring a Christmas market and Alpine cabin; skyline views.

Gaia Frankfurt ▶ L 15
Rooftop of the Frankfurt Stock Exchange car park, featuring skyline views.

Galeria ▶ M 16
Rooftop restaurant terrace with skyline views.
ALEX Skyline Plaza/Skyline Garden ▶ M 13
Top of the Skyline Plaza, two terraces belonging to Restaurant ALEX and a rooftop garden with scenic skyline views.

Osten ▶ N 18
Restaurant situated next door to the European Central Bank (ECB), incl. top-level terrace with skyline views.

NFT Skybar & Restaurant by nhow Frankfurt ▶ M 13
Bar-restaurant on the 47th floor with 360-degree panorama views.



Discovering Frankfurt

Guided City Tours

www.visitfrankfurt.travel/tours

Hop-On/Hop-Off Motorised City Tours

Cruises upon the River Main

Apple Wine Express

www.visitfrankfurt.travel/round-tours

Information and Bookings:

Tickets available online, at the Tourist Information Office Römer and from the respective event organisers.

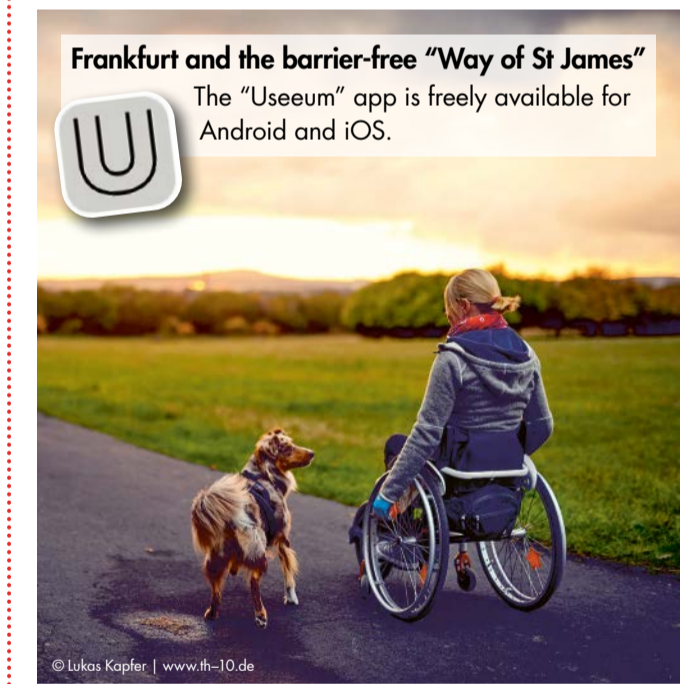


Frankfurt Card

Fancy a quick lunch or dinner in the going-out district of Sachsenhausen? Or perhaps take advantage of the good weather with a visit of the Palmengarten? The **Frankfurt Card** helps you stay flexible and mobile.

Available here: Print@Home, the Tourist Information Office Römer and most Frankfurt hotels

There's also a special **Frankfurt Card basic** for those who prefer to walk or cycle.



Frankfurt barrier-free


Pilgrim's Way: This 15-km barrier-free section of the famous "Way of St James" leads through Frankfurt without hindrances or delays. It takes you from downtown's St Leonhard's Church to St Justin's Church in the city district of Höchst. A special app, entitled "Useum", provides information on the route itself and the many interesting sights along the way.

Further information:
www.frankfurt-tourismus.de/barrier-free

Guided City Tours: The Frankfurt Tourist+Congress Board offers visitors a public guided city tour of the highly interesting New Frankfurt Old Town and further highlights. Bookable every day, this tour is predominantly stepless.

Booking:
www.frankfurt-tourismus.de/book_ticket

The Most Beautiful Parts of Frankfurt



Most of Frankfurt's premier sights as well as its banking district are located in the city centre and old town. The surrounding districts are also worth seeing and all have their own charm.

Höchst
S 1, 2, 3, 8 Höchst Bahnhof, S 11 Höchst, Zuckschwerdtstraße
The city district of Höchst is situated in the western part of Frankfurt. It is characterised by historical buildings, mediaeval roads and winding laneways. Höchst has been part of the German Timberframe Route since 2013.
DON'T MISS: Höchst Old Town, St Justin's Church, Höchst Castle, Main River Ferry

Sachsenhausen
U 1, 2, 3, 8 Schweizer Platz + Frankfurt Süd, S 3, 4, 5, 6 Südbahnhof, S 15 Südbahnhof/Schweizer Straße + 16 Südbahnhof
On the south side of the River Main one finds Sachsenhausen, the largest district of the city. It is known above all for its apple wine culture, renowned far beyond Frankfurt's city limits.
DON'T MISS: Brückenstraße, the Museum Embankment, Goethe Tower, Schweizer Straße, apple wine pubs

Nordend (North End)
U 4 Merianplatz, Höhenstraße, U 5 Glauburgstraße, Deutsche Nationalbibliothek
The "Nordend" is a very young and popular district. Various parks and Berger Straße with its many cafés and shops make the district very liveable and also very much worth seeing.
DON'T MISS: Holzhausen Park and Holzhausen Castle, Bethmann Park and the Garden of Heavenly Peace (Chinese garden), Günthersburg Park, Berger Straße

DON'T MISS: Westend Synagogue, Rothschild Park, Grüneburg Park, Palmengarten, Senckenberg Museum of Natural History, Poelzig-Bau (now Johann Wolfgang Goethe University)

Ostend (East End)
S 1, 2, 3, 4, 5, 6, 8, 9 Ostendstraße, U 6, 7 Zoo, U 6 Ostbahnhof, S 11 + 14 Ostendstraße
Frankfurt's "Ostend" has become one of the city's trendiest neighbourhoods. The bridges across the River Main are ideal motifs for skyline photos, while Osthafenpark, situated adjacent to the European Central Bank (ECB), is a popular meeting place of athletes and anyone interested in spending time outdoors.
DON'T MISS: Osthafenpark with its view of the ECB, the banks and bridges of the River Main, Frankfurt Zoo

Oberrad
S 18 Bleiweißstraße (+ S 22 at times)
Oberrad is also known as the "gardeners' village" because there are so many gardening businesses here. The seven herbs of Frankfurt's green sauce also grow here profusely.
DON'T MISS: Green Sauce Monument, Gerbermühle

Bornheim
U 4 Bornheim Mitte, S 12 Bornheim Mitte
Bornheim in the city's northeast exudes a more rural character and features a number of old timber-frame houses. Berger Straße connects the popular quarter with the North End district.
DON'T MISS: The old clocktower, Berger Straße, apple wine pubs

Bockenheim
U 4, 6, 7 Bockenheimer Warte + U 6, 7 Leipziger Straße
In former times, the western part of the city was very student-oriented. It continues to be home to a university campus. A visit of Leipziger Straße – Bockenheim's cosy shopping street, featuring numerous small cafés and shops – is also very worthwhile.
DON'T MISS: Leipziger Straße, "Bockenheimer Warte" (a former watchtower), "Bockenheimer Depot" (one of the venues of the Municipal Stages and a former streetcar depot)

Nordend (North End)
U 4 Merianplatz, Höhenstraße, U 5 Glauburgstraße, Deutsche Nationalbibliothek
The "Nordend" is a very young and popular district. Various parks and Berger Straße with its many cafés and shops make the district very liveable and also very much worth seeing.
DON'T MISS: Holzhausen Park and Holzhausen Castle, Bethmann Park and the Garden of Heavenly Peace (Chinese garden), Günthersburg Park, Berger Straße

Theatres, Stages and Ticket Sales

Schauspiel Frankfurt, The English Theatre, Alte Oper and Oper Frankfurt offer reduced-price admission to holders of the **Frankfurt Card**.

- 1 Die Katakombe ▶ L 17
- 2 Die Komödie ▶ N 15
- 3 Gallus Theater ▶ O 12
- 4 Kellertheater Frankfurt am Main (Junge Bühne Frankfurt e.V.) ▶ M 17
- 5 Schauspiel Frankfurt ▶ N 15

- International theatre**
- 6 The English Theatre Frankfurt Temporary Location: Theater im Zoo ▶ L 18
 - 7 International Theatre Frankfurt ▶ M 17
 - 8 Tigerpalast Variété Theater Frankfurt ▶ L 17

- Cabaret**
- 9 Die KÄS ▶ L 18
 - 10 Die Schmiere ▶ N 15
 - 11 Neues Theater Höchst ▶ O 12
 - 12 Stalburg Theater Frankfurt am Main ▶ I/K 16

- Music**
- 13 Alte Oper Frankfurt ▶ L 15
 - 14 Batschkapp Frankfurt Kulturzentrum e.V. ▶ O 12
 - 15 Jazzkeller Frankfurt ▶ M 15
 - 16 Künstlerhaus Mousonturm ▶ L 18
 - 17 Oper Frankfurt ▶ N 15

Ticket sales:
Frankfurt Ticket RheinMain
www.frankfurtticket.de, ☎ +49 (0) 69/13 40 400

Advance ticket sales:
• Alte Oper, Opernplatz 1 ▶ L 15
• Tourist Information Office Römer, Römerberg 27 ▶ M 16

Green Frankfurt

The **Palmengarten** (Botanical Gardens) and **Frankfurt Zoo** offer reduced-price admission to holders of the **Frankfurt Card**.

- 1 **Bethmannpark** ▶ L 17, U 4 Merianplatz, S 12, 18 Hessendenkmal
Former gardens of the famous Bethmann banking family; nowadays, a small inner-city park with Chinese garden.
- 2 **Grüneburgpark** ▶ L 14, U 6, 7 Westend
English-style landscape park, ideal for jogging, walking, cycling; park café.
- 3 **GrünGürtel** ▶ O 12
80-sq/km green belt encircling the city; 65-km hiking and cycling track; various examples of comical art.
- 4 **Günthersburgpark** ▶ L 18, U 12 Günthersburgpark, Hartmann-lbach-Straße
Vast parklands, ideal for relaxation, picnics, fun and games. Highlight: Water playground.
- 5 **Lohrborg** ▶ O 12, S 30 Heiligenstock/Lohrborg, U 83 Lohrborg (only in summer)
Frankfurt's geographically highest location featuring fruit orchards, vineyard, skyline views and the MainAppleHouse.
- 6 **Nizzagärten** ▶ N/O 14 – N 15, U 1, 2, 3, 4, 8 + S 11, 12, 14 Willy-Brandt-Platz
Mediterranean-style gardens set along the River Main.
- 7 **Palmengarten** ▶ K 13, U 4, 6, 7 Bockenheimer Warte + U 6, 7 Westend + S M36, 50, 75 Palmengartenstraße
Twenty hectares of parklands, 9,000 sq/m of greenhouses, flora from all climate zones, colourful fringe programme, Blossom and Butterfly House.
- 8 **Zoo Frankfurt** ▶ L/M 18, U 6, 7 + S 14 Zoo
Founded in 1858, Germany's second-oldest zoo places its focus on nature conservation and species protection; it was for many years directed by one of Germany's most famous zoologists, Bernhard Grzimek.

Public transport information
www.rmv.de

#visitfrankfurt
www.instagram.com/visitfrankfurt
www.facebook.com/inf Frankfurt

Frankfurt Services

Do you need any help in planning your next Frankfurt visit? We're here to help you with timely assistance and advice.

Guided city tours, special group offers, hotel bookings, Frankfurt Card, RhineMainCard and more

☎ +49 (0) 69/24 74 55 - 400
info@infofrankfurt.de
www.visitfrankfurt.travel/services

Tourist Information Offices

Tourist Information Office Römer
Römerberg 27 ▶ M 16

Tourist Information Office Höchst
Antoniterstraße 22 ▶ O 12
www.visitfrankfurt.travel/info

In case of emergency, call:
Police: 110
Fire Dept., Ambulance: 112

Tourism for All
inclusiongermany.com

Public transport information
www.rmv.de

Traffic information
mainziel.de

Tourismus+Congress GmbH
Frankfurt am Main

A Subsidiary of
STADT FRANKFURT AM MAIN

This brochure contains basic information for the purpose of initial orientation. The Frankfurt Tourist+Congress Board (TCF) accepts no responsibility for the correctness, completeness or general quality of the information provided, including information concerning the establishments listed herein. The Frankfurt Tourist+Congress Board is thus excluded from any and all forms of liability, being unaccountable of intentional or grossly negligent conduct. Moreover, please note that the Frankfurt Tourist+Congress Board has no legal affiliation to the establishments listed in this brochure. Visitors availing themselves of the offers listed herein assume exclusive personal responsibility for such decisions. All details provided in this brochure are valid at the time of going to print. Status: May 2024.